

UNHCR Egypt Monthly Statistical Report

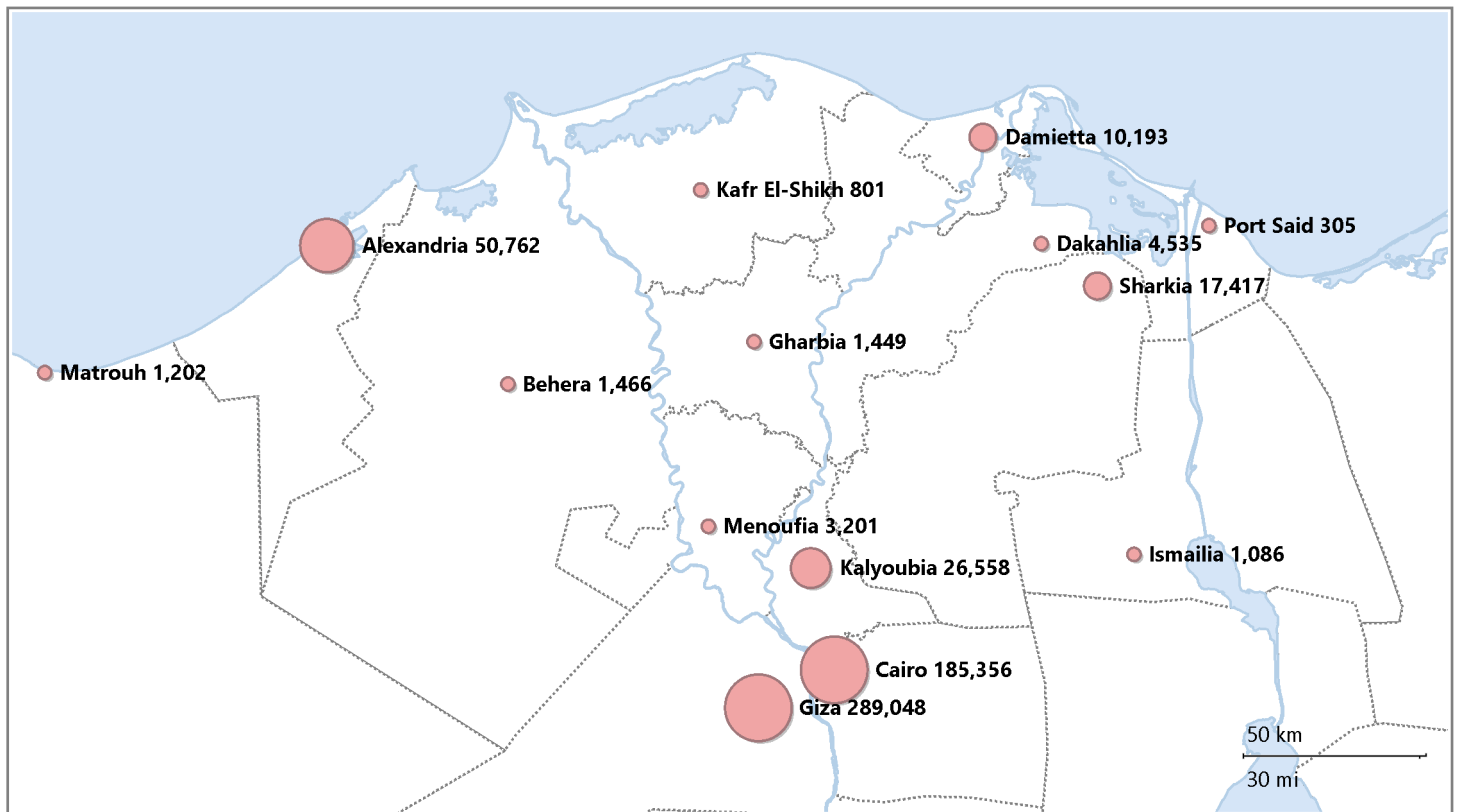
as of 30 April 2024



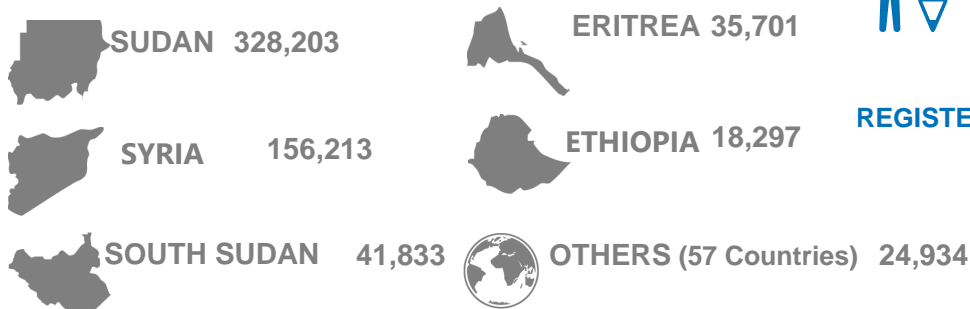
Total Population **605,181**



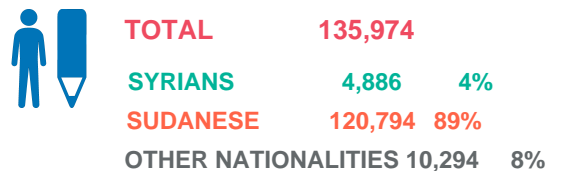
Sudanese 328,203 54% **Syrians 156,213** 26% **Other Nationalities 120,765** 20%



BREAKDOWN BY COUNTRY OF ORIGIN



TOTAL REGISTERED IN 2024



REGISTERED IN APRIL 2024



Population Change



Starting Population

Syrians

Sudanese

Other Nationalities

569,674

156,169

294,857

118,648



Total Increase

36,663



New Registration

557

33,499

2,274



Activated/Reopened

61

186

86



Total Decrease

1,156



Closed

570

339

243



Inactivated

4

0

0



Ending Population

605,181

156,213

328,203

120,765

Breakdown by Area of Responsibility

Nationality Governorate	Others		Sudanese		Syrian		Total	
	Total	Percentage	Total	Percentage	Total	Percentage	Total	Percentage
Alex Office								
Alexandria	1,964	1.63%	26,905	8.20%	21,893	14.01%	50,762	8.39%
Behera	17	0.01%	364	0.11%	1,085	0.69%	1,466	0.24%
Dakahlia	443	0.37%	284	0.09%	3,808	2.44%	4,535	0.75%
Damietta	82	0.07%	161	0.05%	9,950	6.37%	10,193	1.68%
Gharbia	28	0.02%	258	0.08%	1,163	0.74%	1,449	0.24%
Kafr El-Shikh	8	0.01%	96	0.03%	697	0.45%	801	0.13%
Matrouh	16	0.01%	84	0.03%	1,102	0.71%	1,202	0.20%
Port Said			7	0.00%	298	0.19%	305	0.05%
Total	2,558	2.12%	28,159	8.58%	39,996	25.60%	70,713	11.68%
Cairo Office								
Assiut	18	0.01%	69	0.02%	430	0.28%	517	0.09%
Aswan	110	0.09%	4,727	1.44%	43	0.03%	4,880	0.81%
Beni Suef	17	0.01%	45	0.01%	333	0.21%	395	0.07%
Cairo	67,063	55.53%	89,718	27.34%	28,575	18.29%	185,356	30.63%
Fayoum	17	0.01%	31	0.01%	287	0.18%	335	0.06%
Giza	49,711	41.16%	196,243	59.79%	43,094	27.59%	289,048	47.76%
Ismailia	36	0.03%	117	0.04%	933	0.60%	1,086	0.18%
Kalyoubia	191	0.16%	2,071	0.63%	24,296	15.55%	26,558	4.39%
Luxor	3	0.00%	231	0.07%	179	0.11%	413	0.07%
Menia	11	0.01%	36	0.01%	778	0.50%	825	0.14%
Menoufia	35	0.03%	435	0.13%	2,731	1.75%	3,201	0.53%
New Valley			3	0.00%	4	0.00%	7	0.00%
North Sinai			18	0.01%	17	0.01%	35	0.01%
Qena	3	0.00%	33	0.01%	99	0.06%	135	0.02%
Red Sea	25	0.02%	61	0.02%	668	0.43%	754	0.12%
Sharkia	192	0.16%	3,943	1.20%	13,282	8.50%	17,417	2.88%
South Sinai	10	0.01%	35	0.01%	94	0.06%	139	0.02%
Suez	740	0.61%	2,157	0.66%	203	0.13%	3,100	0.51%
Suhag	25	0.02%	71	0.02%	171	0.11%	267	0.04%
Total	118,207	97.88%	300,044	91.42%	116,217	74.40%	534,468	88.32%
Total	120,765	100.00%	328,203	100.00%	156,213	100.00%	605,181	100.00%

* All Syrians who approached UNHCR Egypt after 2011 are registered as asylum seekers and do not undergo refugee status determination but are considered as Refugees
The boundaries, names shown and the designations used on this map do not imply official endorsement or acceptance by the United Nations